



Distribution of Cobblestone Structures in New York State by Counties

160-235 Mile Radius
11 Structures
1.2%

Key:  County with cobblestone structures
 County with no known cobblestone structures

Total number of cobblestone structures in each county is posted next to the county name. Where a radius cuts through a county, the number of structures in each zone is shown on each side of the radius line. Rochester New York is center of all zones. Data includes known existing and no longer existing structures as of 10/20/2021.

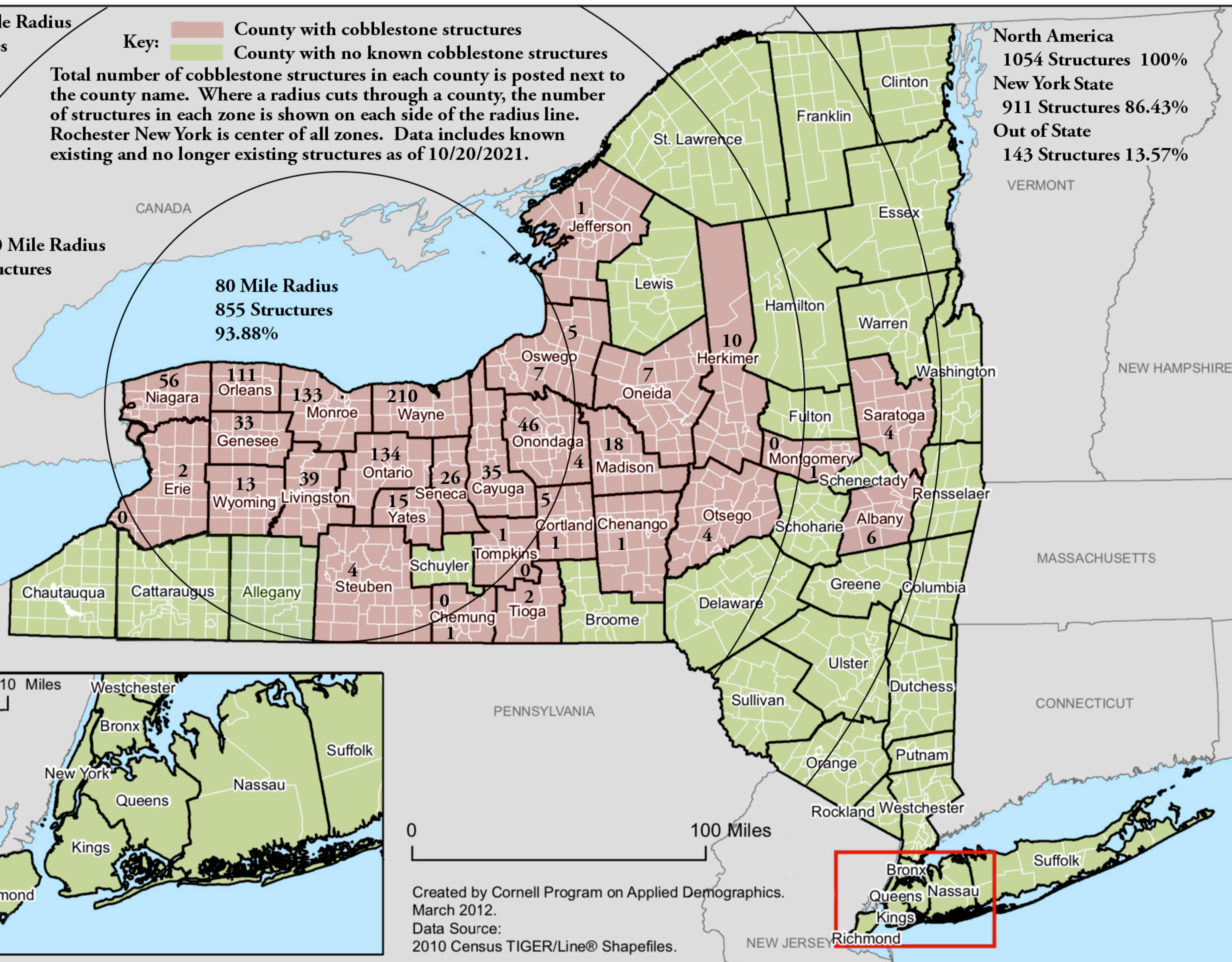
North America
1054 Structures 100%

New York State
911 Structures 86.43%

Out of State
143 Structures 13.57%

80-160 Mile Radius
45 Structures
4.94%

80 Mile Radius
855 Structures
93.88%



Created by Cornell Program on Applied Demographics.
March 2012.
Data Source:
2010 Census TIGER/Line® Shapefiles.